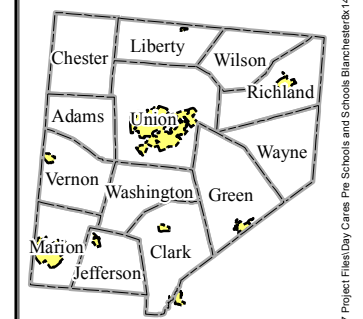
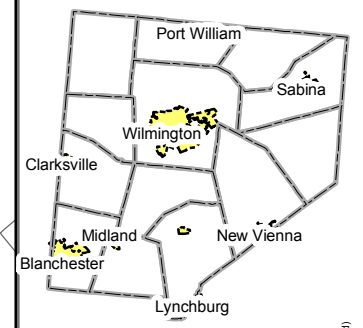
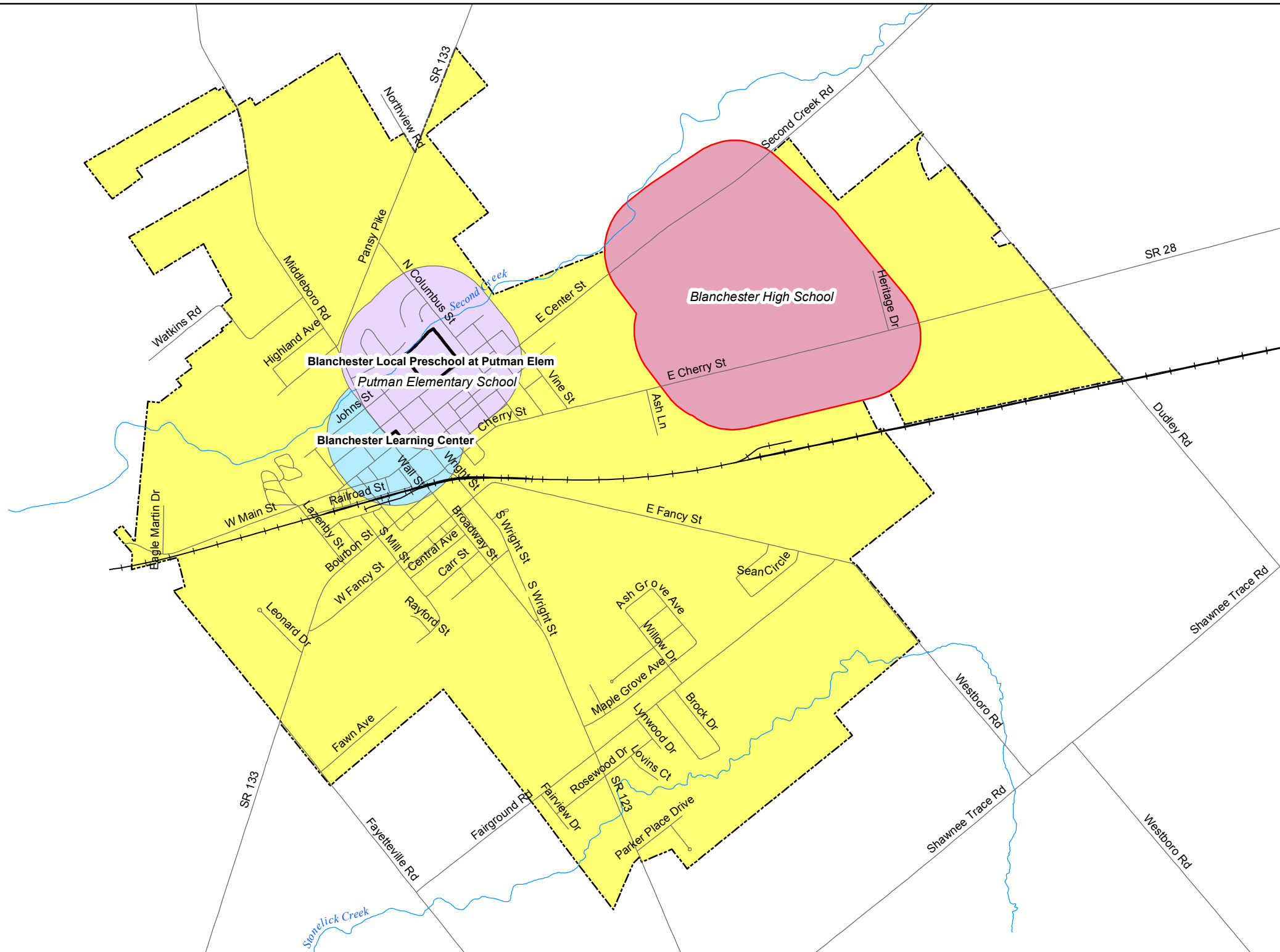


**Blanchester
Day Cares, Pre Schools,
& Schools
1000 ft Buffers**



Printed 12-17-07

The bottom right corner features a compass rose indicating North (N), South (S), East (E), and West (W). Next to it is the logo for Clinton County GIS, which includes the text "Clinton County" and "GIS" with a stylized map icon.