

Resolution

**IN THE MATTER
COMMISSIONERS PROCLAIM
GEOGRAPHIC INFORMATION SYSTEMS
WEEK IN CLINTON COUNTY**

**RESOLUTION #10-1300
BY: Riley and Stewart**



Mr. Riley moved the adoption of the following Resolution:

WHEREAS, The Clinton County Commissioners recognize the vital role that technology will play in the future of our county, and that the use, management and exchange of data from Geographic Information Systems (GIS) and technology are essential for effective decision making; and

WHEREAS, The application of Geographic Information Systems and associated data can assist Clinton County residents, businesses and community leaders to better visualize and develop quality communities and therefore, it is important to encourage and promote GIS awareness, education and training among public and private entities, and to implement the use of GIS technology; and

WHEREAS, Collaborative efforts promote the use of geographic information technology and data for county agencies, local government, and economic development, it is appropriate to acknowledge the importance of GIS and related technologies on a week set aside to highlight this important area of information technology, which has a growing impact on our lives;

NOW, THEREFORE, BE IT RESOLVED, That the Board of County Commissioners of Clinton County are proud to proclaim the week of November 14, 2010 as "GIS Week" in Clinton County, and, do hereby urge all citizens to learn more about GIS by attending a GIS seminar during Geographic Information Systems Week in Clinton County.

Mr. Stewart seconded the Resolution and roll call resulted as follows:

Mr. Curry: YEA


Mr. Riley: YEA

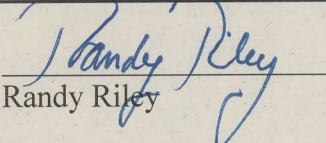
Mr. Stewart: YEA

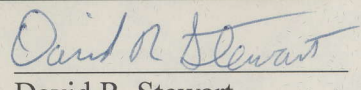
RESOLUTION #10-1300

ADOPTED

as of November 1, 2010


Mike Curry


Randy Riley


David R. Stewart