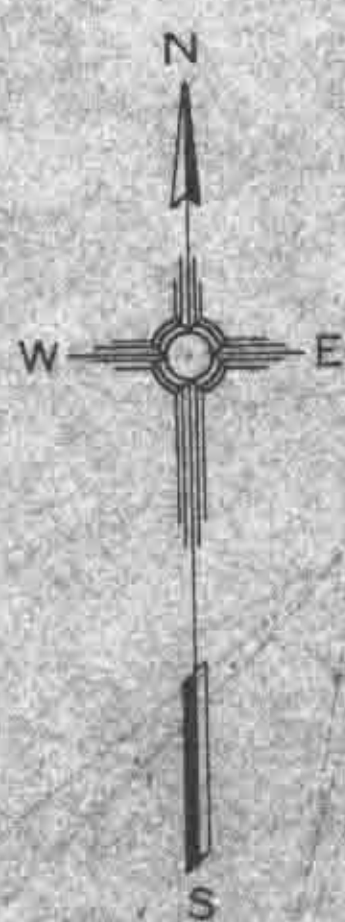
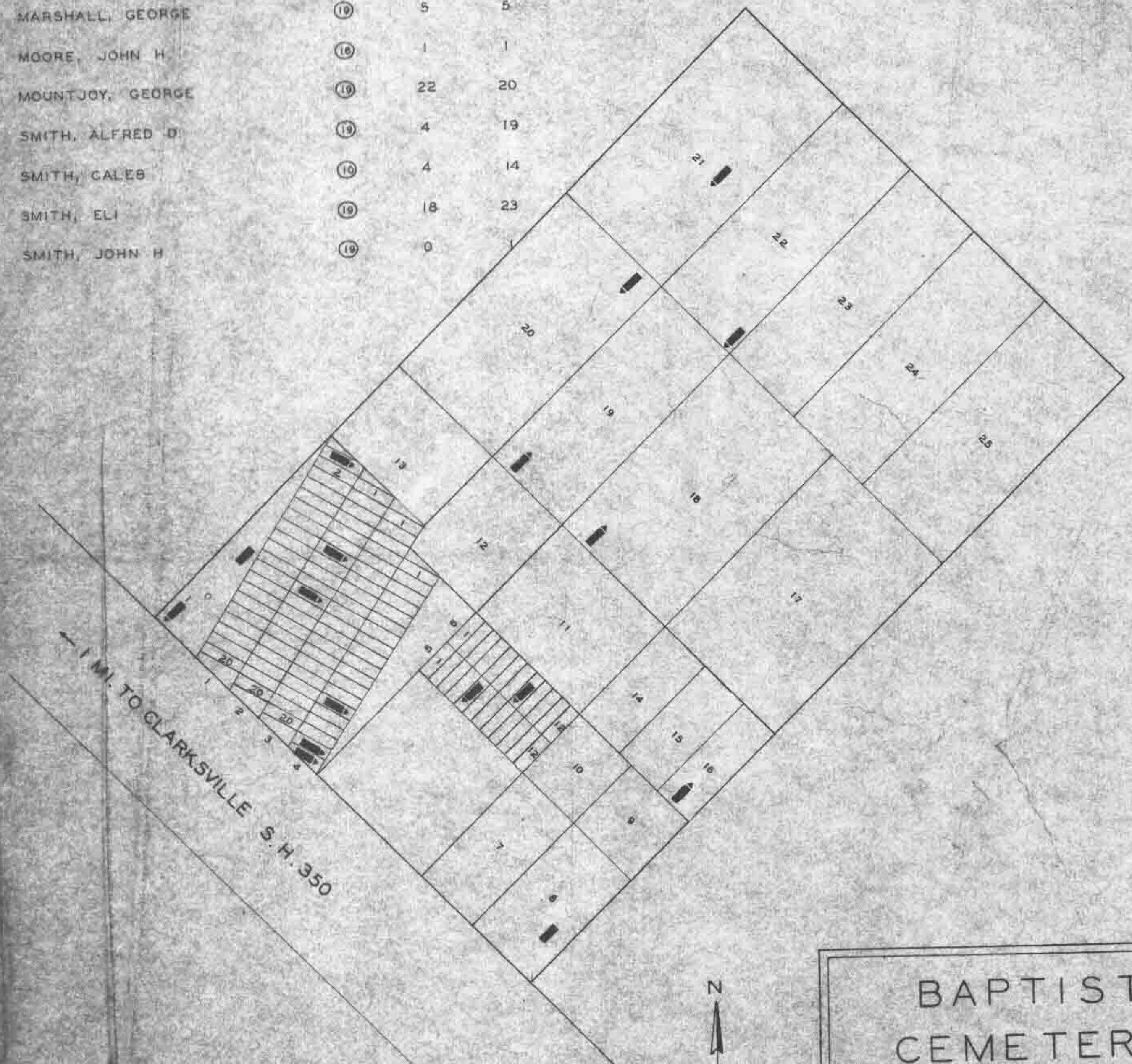
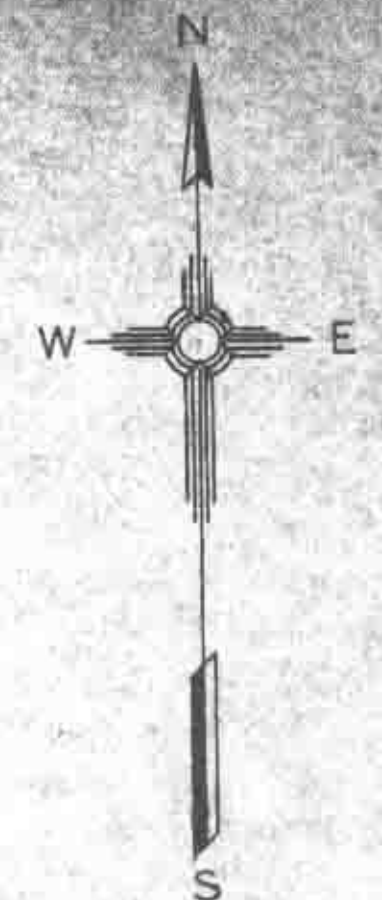



WAR	LOT	GRAVE	WAR	LOT	GRAVE
10	20	8	19	16	4
10	2	11	1		LOCATION UNKNOWN
19	2	7	10	8	1
19	19	22	19		LOCATION UNKNOWN
10	6	8	19	18	4
1	21	4	10	0	6
19	5	5			
10	1	1			
19	22	20			
19	4	19			
10	4	14			
19	18	23			
19	0	1			

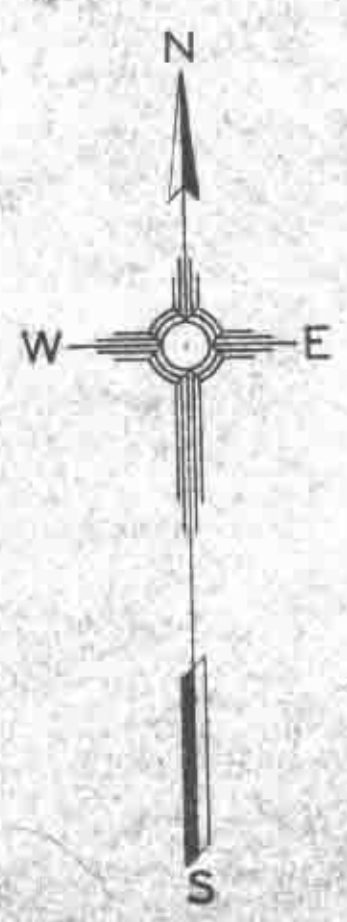
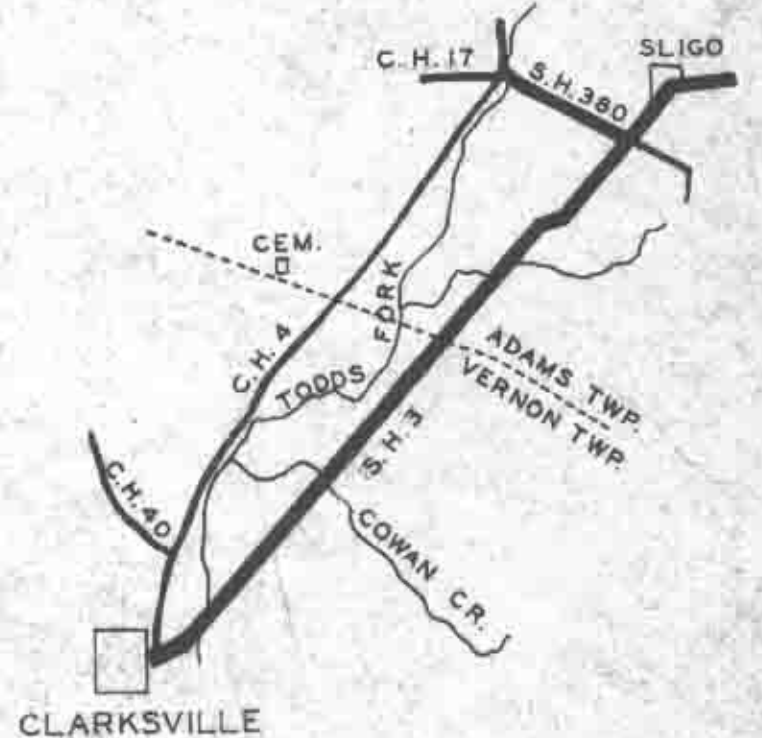


**BAPTIST CEMETERY**  
 CLINTON CO. VERNON TWP.  
 OFFICIAL PROJECT NO. 465-42-3-467 & 665-42-3-232  
**LEGEND**                      **HISTORY**  
 (V) REVOLUTION              EST. PRIOR TO 1826  
 (10) WAR OF 1812            SURVEY 2227 W. BOYCE  
 (18) MEXICAN WAR  
 (19) CIVIL WAR  
 SCALE 20" = 1"                      80 ACRE

WAR	ROW	GRAVE
19	7	31
19	7	11
19	7	32
10	7	15
10	1	11



**YEAZEL CEMETERY**  
 CLINTON CO. VERNON TWP.  
 OFFICIAL PROJECT NO. 465-42-3-467 & 665-42-3-232  
**LEGEND**                      **HISTORY**  
 (10) WAR OF 1812              EST. PRIOR TO 1825  
 (19) CIVIL WAR                SURVEY 2754 R. STARK  
 SCALE 20" = 1"                      35 ACRE



**STANFIELD CEMETERY**  
 CLINTON CO. ADAMS TWP.  
 OFFICIAL PROJECT NO. 465-42-3-467 & 665-42-3-232  
**LEGEND**                      **HISTORY**  
 (1) REVOLUTION                SURVEY 1507 S. T. MASON  
 SCALE 10" = 1"                      10 ACRE

WAR	LOT	GRAVE
1	1	15

MC DANIEL, WILLIAM